

South Western CFRAM Study

Preliminary Options Report UoM 21

July 2016

The Office of Public Works

South Western CFRAM Study

Preliminary Options Report UoM 21

July 2016

The Office of Public Works

Jonathan Swift Street
Trim
Co. Meath

USER NOTICE

Please read carefully the following statements and conditions of use of the data, contained in this report. Accessing the information and data denotes agreement to, and unconditional acceptance of, all of the statements and conditions.

I have read in full, understand and accept all of the above notes and warnings concerning the source, reliability and use of the data available in this report.

I agree that the Commissioners of Public Works in Ireland have the absolute right to reprocess, revise, add to, or remove any data made available in this report as they deem necessary, and that I will in no way hold the Commissioners of Public Works in Ireland liable for any damage or cost incurred as a result of such acts.

I will use any such data made available in an appropriate and responsible manner and in accordance with the above notes, warnings and conditions.

I understand that the Commissioners of Public Works in Ireland do not guarantee the accuracy of any data made available, or any site to which these pages connect and it is my responsibility to independently verify and quality control any of the data used and ensure that it is fit for use.

I further understand that the Commissioners of Public Works in Ireland shall have no liability to me for any loss or damage arising as a result of my use of or reliance on this data.

I will not pass on any data used to any third party without ensuring that said party is fully aware of the notes, warnings and conditions of use.

I accept all responsibility for the use of any data made available that is downloaded, read or interpreted or used in any way by myself, or that is passed to a third party by myself, and will in no way hold the Commissioners of Public Works in Ireland liable for any damage or loss howsoever arising out of the use or interpretation of this data.

Issue and Revision Record

Revision	Date	Originator	Checker	Approver	Description
A	December 2015	TD / RM / JD	B. O'Connor	F. McGivern	Draft Issue
B	March 2016	T. Donovan	B. O'Connor	F. McGivern	Draft Issue
C	May 2016	T Donovan	B O'Connor	F McGivern	Draft Final
D	June 2016	T. Donovan	B. O'Connor	F. McGivern	Final
E	July 2016	J Desmond	T Donovan	F McGivern	Final

USER NOTICE

Please read carefully the following statements and conditions of use of the data, contained in this report. Accessing the information and data denotes agreement to, and unconditional acceptance of, all of the statements and conditions.

I have read in full, understand and accept all of the above notes and warnings concerning the source, reliability and use of the data available in this report.

I agree that the Commissioners of Public Works in Ireland have the absolute right to reprocess, revise, add to, or remove any data made available in this report as they deem necessary, and that I will in no way hold the Commissioners of Public Works in Ireland liable for any damage or cost incurred as a result of such acts.

I will use any such data made available in an appropriate and responsible manner and in accordance with the above notes, warnings and conditions.

I understand that the Commissioners of Public Works in Ireland do not guarantee the accuracy of any data made available, or any site to which these pages connect and it is my responsibility to independently verify and quality control any of the data used and ensure that it is fit for use.

I further understand that the Commissioners of Public Works in Ireland shall have no liability to me for any loss or damage arising as a result of my use of or reliance on this data.

I will not pass on any data used to any third party without ensuring that said party is fully aware of the notes, warnings and conditions of use.

I accept all responsibility for the use of any data made available that is downloaded, read or interpreted or used in any way by myself, or that is passed to a third party by myself, and will in no way hold the Commissioners of Public Works in Ireland liable for any damage or loss howsoever arising out of the use or interpretation of this data.

Information class: Standard

This document is issued for the party which commissioned it and for specific purposes connected with the above-captioned project only. It should not be relied upon by any other party or used for any other purpose.

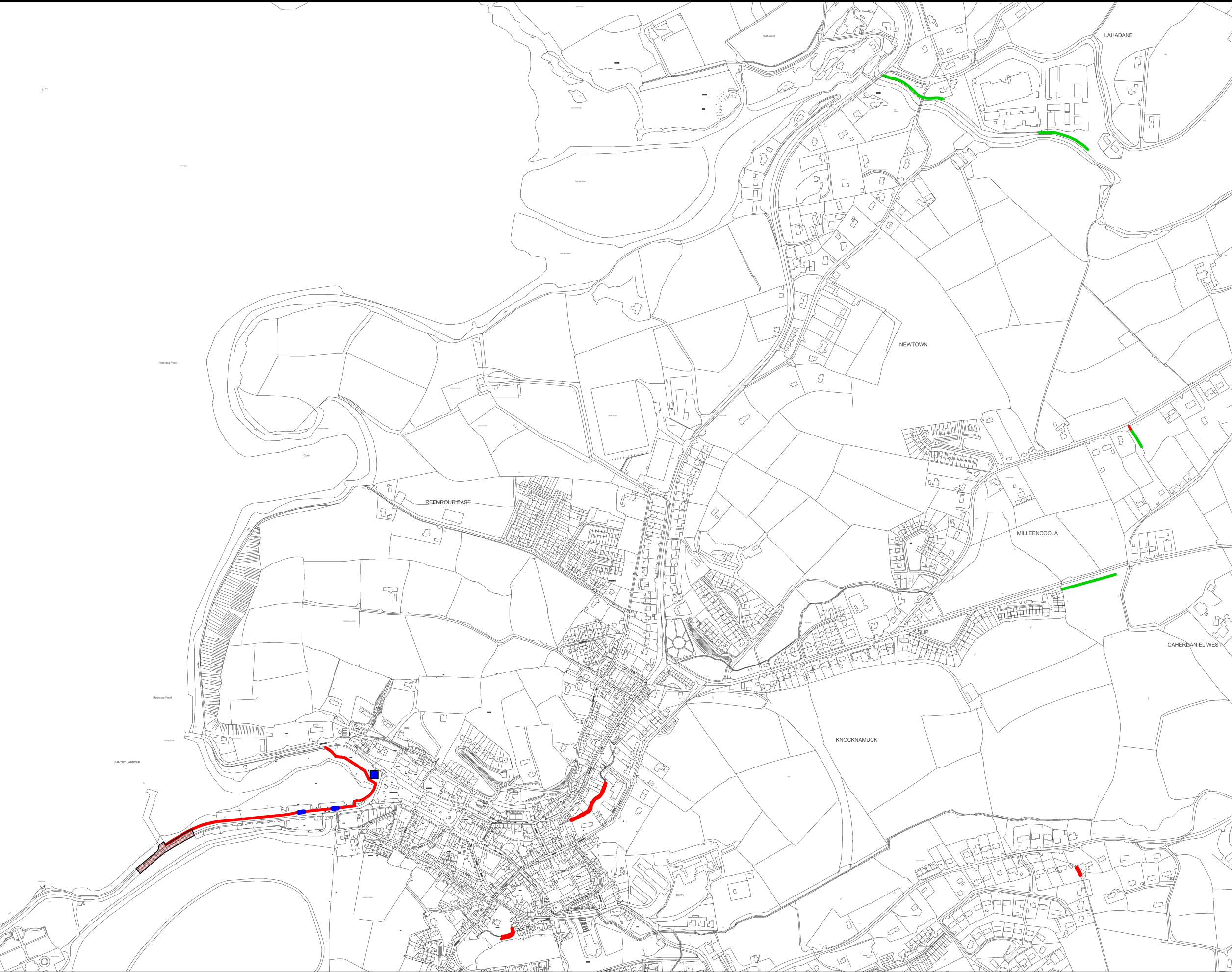
We accept no responsibility for the consequences of this document being relied upon by any other party, or being used for any other purpose, or containing any error or omission which is due to an error or omission in data supplied to us by other parties.

This document contains confidential information and proprietary intellectual property. It should not be shown to other parties without consent from us and from the party which commissioned it.

Appendices

Appendix A. Estimate of Costs	84
Appendix B. Drawings of Potential FRM Options	85
Appendix C. Draft SEA Options Appraisal Report	86
Appendix D. Draft Screening for Appropriate Assessment under the Habitats Directive	87
Appendix E. Climate Change Adaptability	88
Appendix F. Multi Criteria Assessment	89

Appendix B. Drawings of Potential FRM Options



Flood Defence Walls

Flood Defence Embankment

Road Raising

Pump Station

Flood Barriers



Office of Public Works
Jonathan Swift Street
Trim, Co. Meath



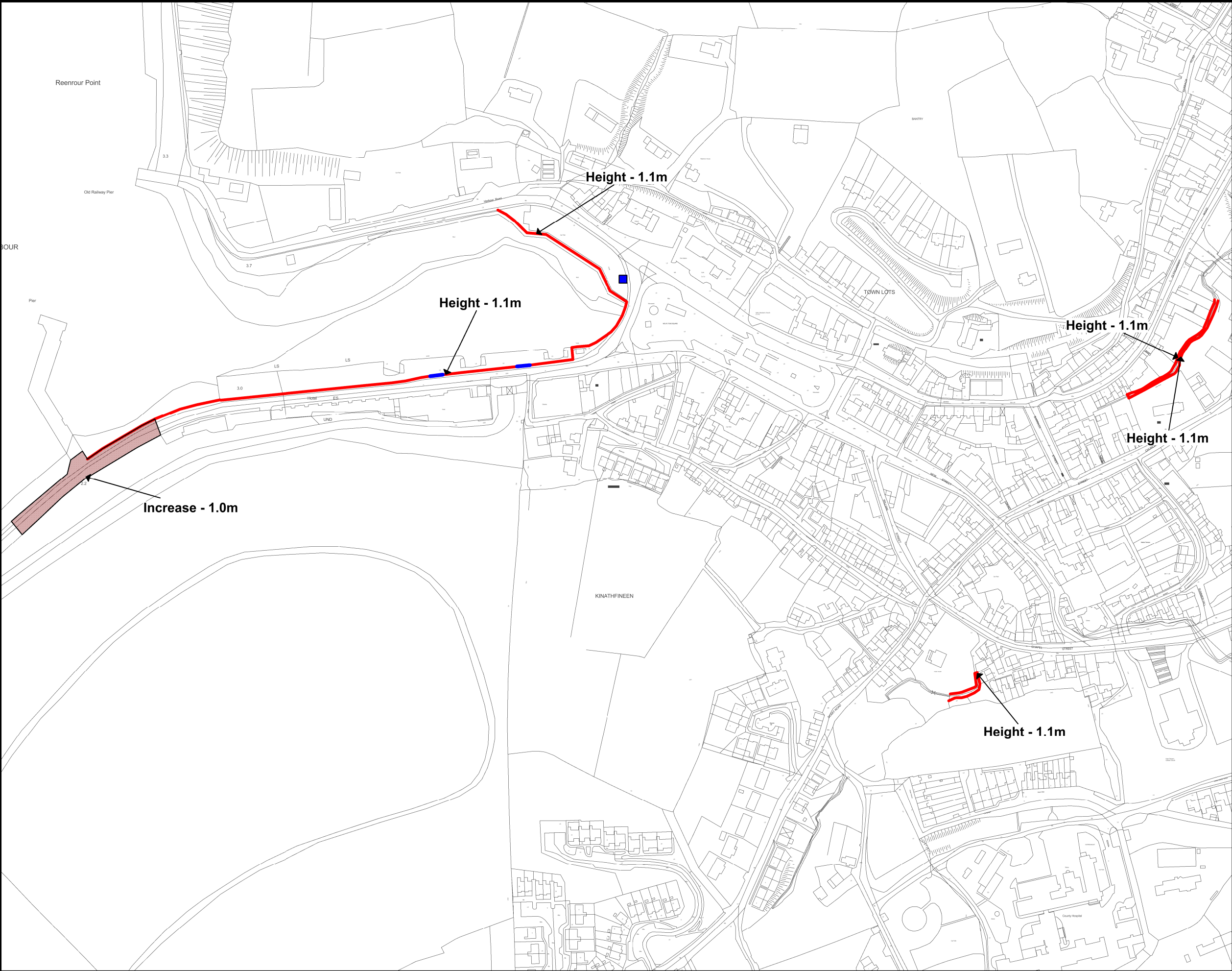
Mott MacDonald Ireland
5 Eastgate Avenue
Little Island, Cork

Project : South Western CFRAM Study	
Map : Bantry Flood Defences - Overview	
Map Type:	Preliminary Options
Source:	Fluvial & Tidal Flooding
Map Area:	Urban Area
Scenario:	Current
Drawn by:	Tony Donovan
Checked by:	Barry O'Connor
Approved by:	Fintan McGivern
Map No.:	MMD-296235-E-DR-21-BY-201-P1
Sheet:	1 of 1
Drawing Scale:	NTS
Revision:	P1
Plot Scale:	1:1 @ A3



IMPORTANT USER NOTICE: THE VIEWER OF THIS MAP SHOULD REFER TO THE
DISCLAIMER, GUIDANCE NOTES AND CONDITIONS OF USE THAT ACCOMPANY THIS
MAP.
THIS DRAFT MAP IS FOR CONSULTATION PURPOSES ONLY AND SHOULD NOT BE USED
FOR ANY OTHER PURPOSE.

©Ordnance Survey Ireland. All rights reserved. Licence No. EN002-1012



Flood Defence Walls

Flood Defence Embankment

Road Raising

Pump Station

Flood Barriers



Office of Public Works
Jonathan Swift Street
Trim, Co. Meath



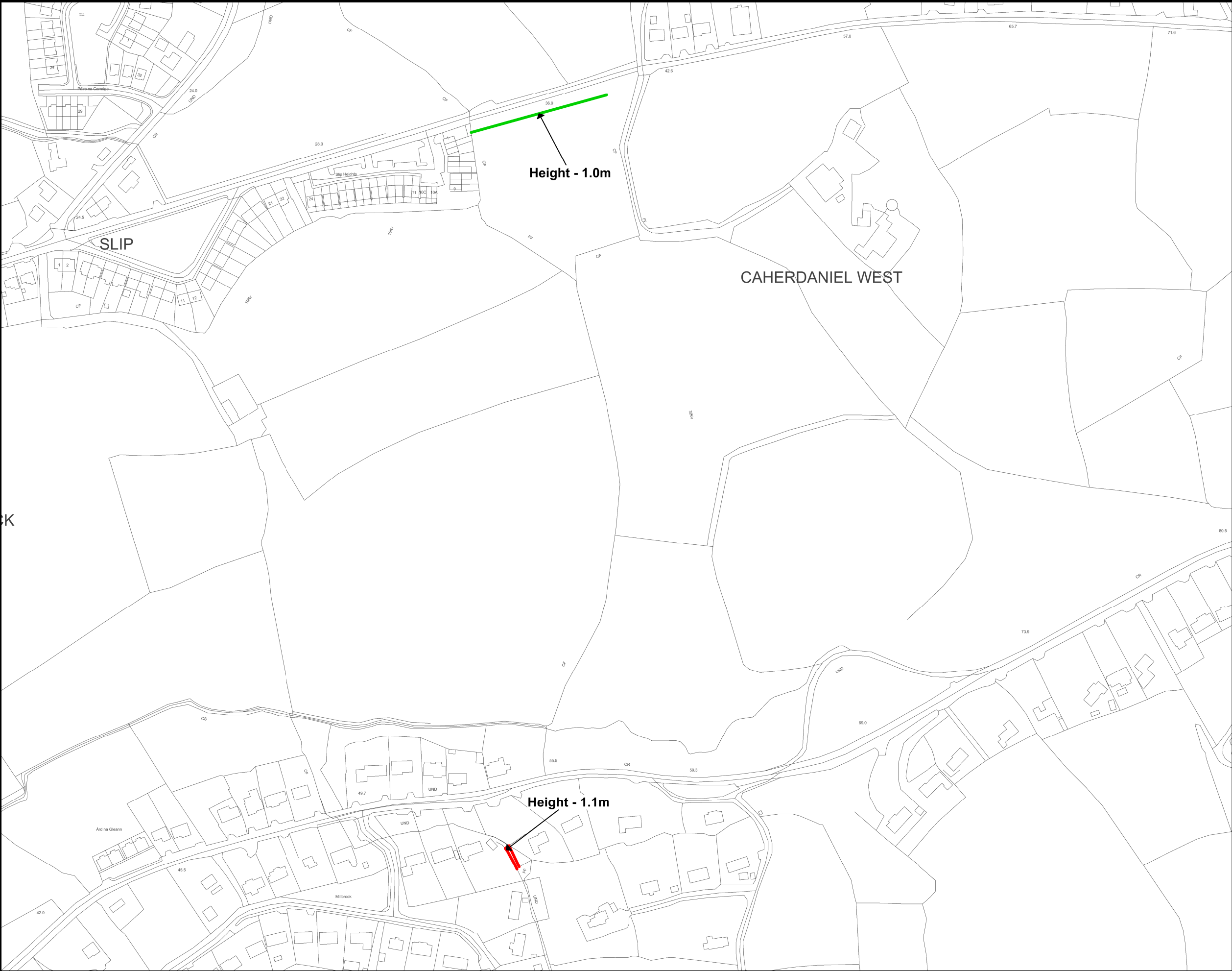
Mott MacDonald Ireland
5 Eastgate Avenue
Little Island, Cork

Project : South Western CFRAM Study	
Map : Bantry Flood Defences	
Map Type:	Preliminary Options
Source:	Fluvial & Tidal Flooding
Map Area:	Urban Area
Scenario:	Current
Drawn by:	Tony Donovan
Checked by:	Barry O'Connor
Approved by:	Fintan McGivern
Map No.:	MMD-296235-E-DR-21-BY-202-P1
Sheet:	1 of 3
Drawing Scale:	NTS
Revision:	P1
Plot Scale:	1:1 @ A3



IMPORTANT USER NOTICE: THE VIEWER OF THIS MAP SHOULD REFER TO THE DISCLAIMER, GUIDANCE NOTES AND CONDITIONS OF USE THAT ACCOMPANY THIS MAP.
THIS DRAFT MAP IS FOR CONSULTATION PURPOSES ONLY AND SHOULD NOT BE USED FOR ANY OTHER PURPOSE.

©Ordnance Survey Ireland. All rights reserved. Licence No. EN002-1012



Flood Defence Walls



Flood Defence Embankment



Road Raising



Pump Station



Flood Barriers



Office of Public Works
Jonathan Swift Street
Trim, Co. Meath



Mott MacDonald Ireland
5 Eastgate Avenue
Little Island, Cork

Project :

South Western CFRAM Study

Map : Bantry

Flood Defences

Map Type:

Preliminary Options

Source:

Fluvial & Tidal Flooding

Map Area:

Urban Area

Scenario:

Current

Drawn by:

Tony Donovan

Checked by:

Barry O'Connor

Approved by:

Fintan McGivern

Map No.:

MMD-296235-E-DR-21-BY-203-P1

Sheet:

2 of 3

Revision:

P1

Drawing Scale:

NTS

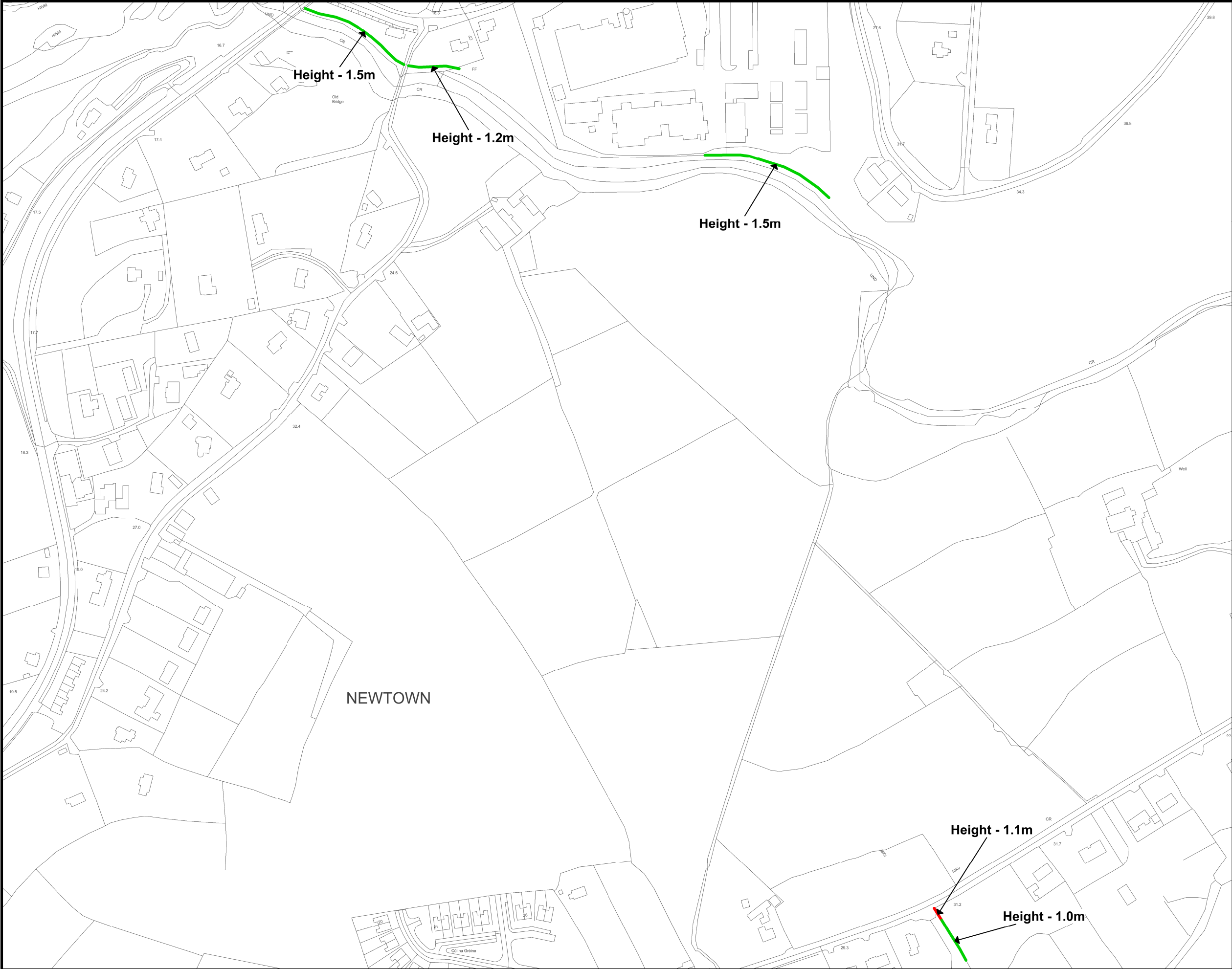
Plot Scale:

1:1 @ A3



IMPORTANT USER NOTICE: THE VIEWER OF THIS MAP SHOULD REFER TO THE
DISCLAIMER, GUIDANCE NOTES AND CONDITIONS OF USE THAT ACCOMPANY THIS
MAP.
THIS DRAFT MAP IS FOR CONSULTATION PURPOSES ONLY AND SHOULD NOT BE USED
FOR ANY OTHER PURPOSE.

©Ordnance Survey Ireland. All rights reserved. Licence No. EN002-1012



- Flood Defence Walls
- Flood Defence Embankment
- Road Raising
- Pump Station
- Flood Barriers



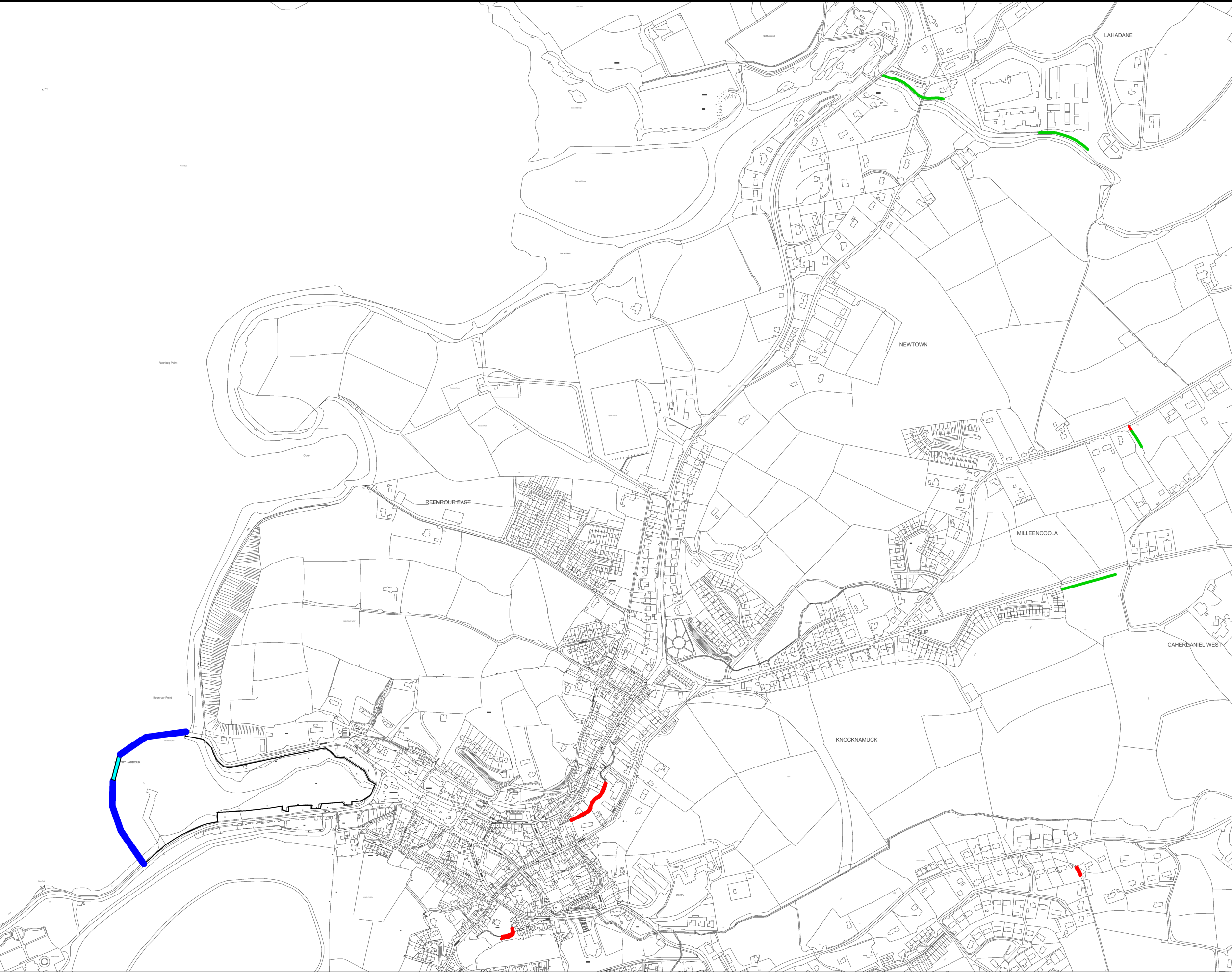
Mott MacDonald Ireland
5 Eastgate Avenue
Little Island, Cork

Project : South Western CFRAM Study	
Map : Bantry Flood Defences	
Map Type:	Preliminary Options
Source:	Fluvial & Tidal Flooding
Map Area:	Urban Area
Scenario:	Current
Drawn by:	Tony Donovan
Checked by:	Barry O'Connor
Approved by:	Fintan McGivern
Map No.:	MMD-296235-E-DR-21-BY-204-P1
Sheet:	3 of 3
Drawing Scale:	NTS
Revision:	P1
Plot Scale:	1:1 @ A3



IMPORTANT USER NOTICE: THE VIEWER OF THIS MAP SHOULD REFER TO THE
DISCLAIMER, GUIDANCE NOTES AND CONDITIONS OF USE THAT ACCOMPANY THIS
MAP.
THIS DRAFT MAP IS FOR CONSULTATION PURPOSES ONLY AND SHOULD NOT BE USED
FOR ANY OTHER PURPOSE.

©Ordnance Survey Ireland. All rights reserved. Licence No. EN002-1012



Flood Defence Walls

Flood Defence Embankments

Tidal Barrage

Barrage

Gate



Office of Public Works
Jonathan Swift Street
Trim, Co. Meath



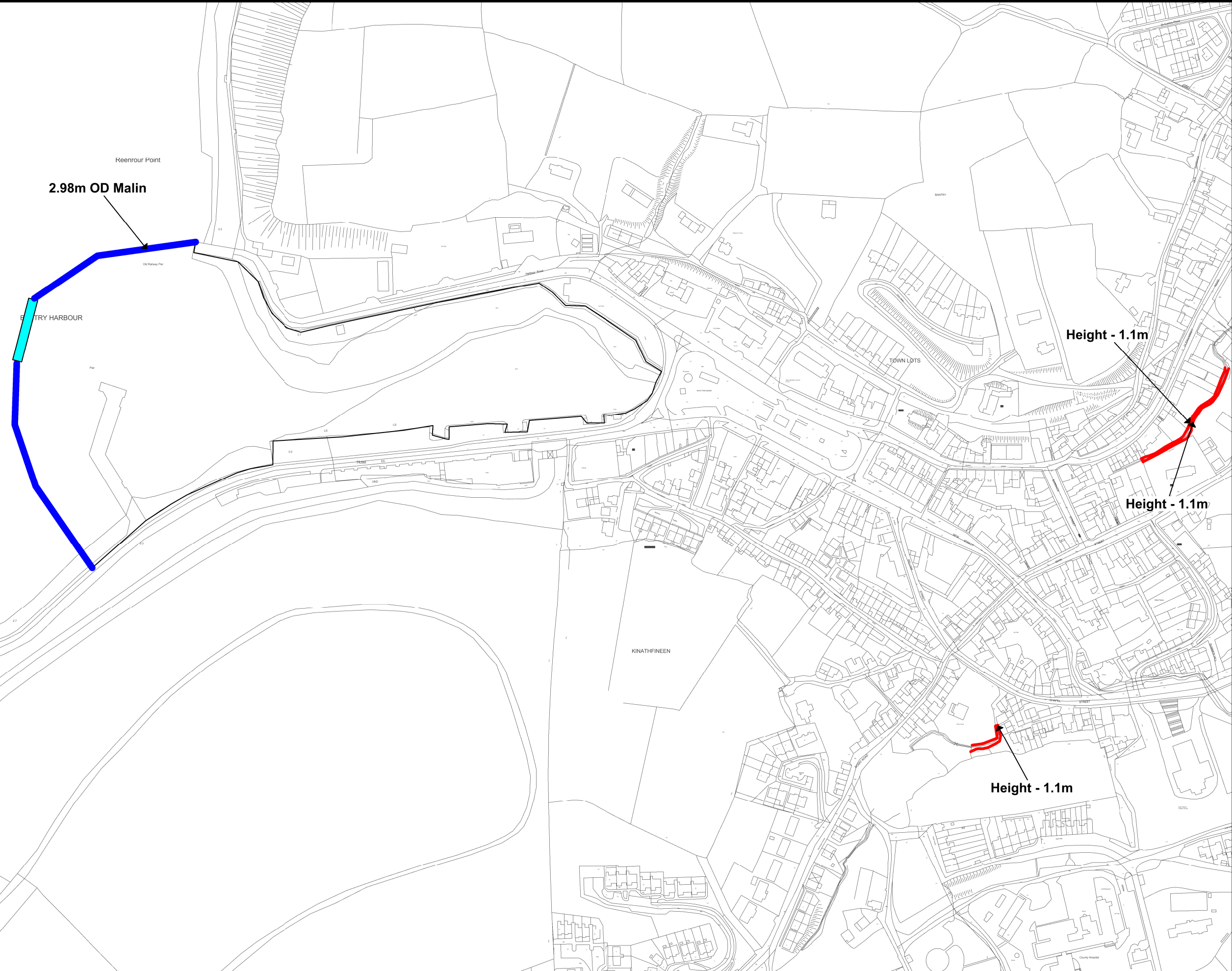
Mott MacDonald Ireland
5 Eastgate Avenue
Little Island, Cork

Project : South Western CFRAM Study	
Map : Bantry Fluvial Flood Defences & Tidal Barrage - Overview	
Map Type:	Preliminary Options
Source:	Fluvial & Tidal Flooding
Map Area:	Urban Area
Scenario:	Current
Drawn by:	Tony Donovan
Checked by:	Barry O'Connor
Approved by:	Fintan McGivern
Map No.:	MMD-296235-E-DR-21-BY-205-P1
Sheet:	1 of 1
Drawing Scale:	NTS
Revision:	P1
Plot Scale:	1:1 @ A3



IMPORTANT USER NOTICE: THE VIEWER OF THIS MAP SHOULD REFER TO THE
DISCLAIMER, GUIDANCE NOTES AND CONDITIONS OF USE THAT ACCOMPANY THIS
MAP.
THIS DRAFT MAP IS FOR CONSULTATION PURPOSES ONLY AND SHOULD NOT BE USED
FOR ANY OTHER PURPOSE.

©Ordnance Survey Ireland. All rights reserved. Licence No. EN002-1012



Flood Defence Walls
—

Flood Defence Embankments
—

Tidal Barrage
— Barrage
— Gate



Office of Public Works
Jonathan Swift Street
Trim, Co. Meath



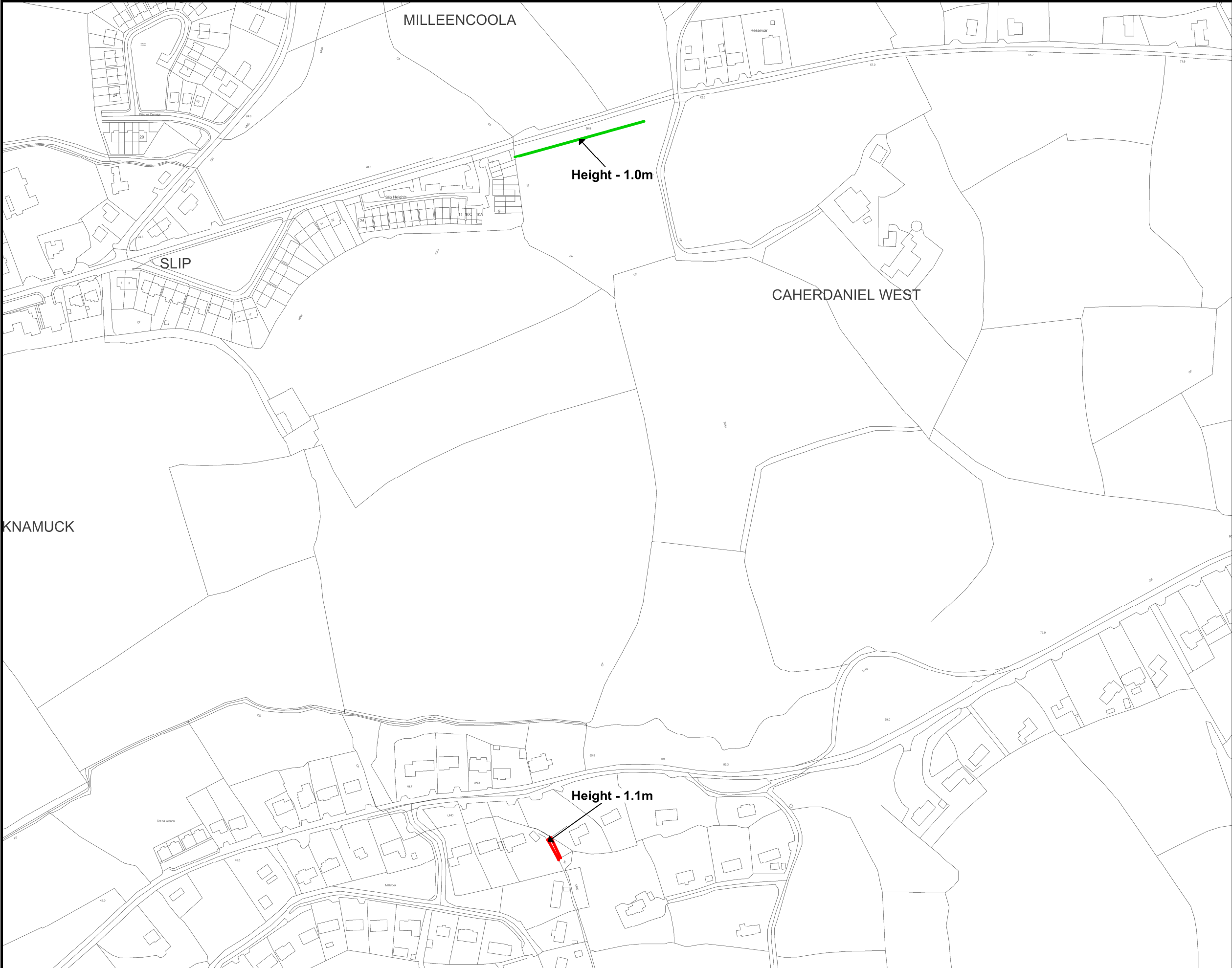
Mott MacDonald Ireland
5 Eastgate Avenue
Little Island, Cork

Project : South Western CFRAM Study	
Map : Bantry Fluvial Flood Defences & Tidal Barrage	
Map Type:	Preliminary Options
Source:	Fluvial & Tidal Flooding
Map Area:	Urban Area
Scenario:	Current
Drawn by:	Tony Donovan
Checked by:	Barry O'Connor
Approved by:	Fintan McGivern
Map No.:	MMD-296235-E-DR-21-BY-206-P1
Sheet:	1 of 3
Drawing Scale:	NTS
Revision:	P1
Plot Scale:	1:1 @ A3



IMPORTANT USER NOTICE: THE VIEWER OF THIS MAP SHOULD REFER TO THE DISCLAIMER, GUIDANCE NOTES AND CONDITIONS OF USE THAT ACCOMPANY THIS MAP.
THIS DRAFT MAP IS FOR CONSULTATION PURPOSES ONLY AND SHOULD NOT BE USED FOR ANY OTHER PURPOSE.

©Ordnance Survey Ireland. All rights reserved. Licence No. EN002-1012



Flood Defence Walls

Flood Defence Embankments

Tidal Barrage
 Barrage
 Gate



Office of Public Works
Jonathan Swift Street
Trim, Co. Meath



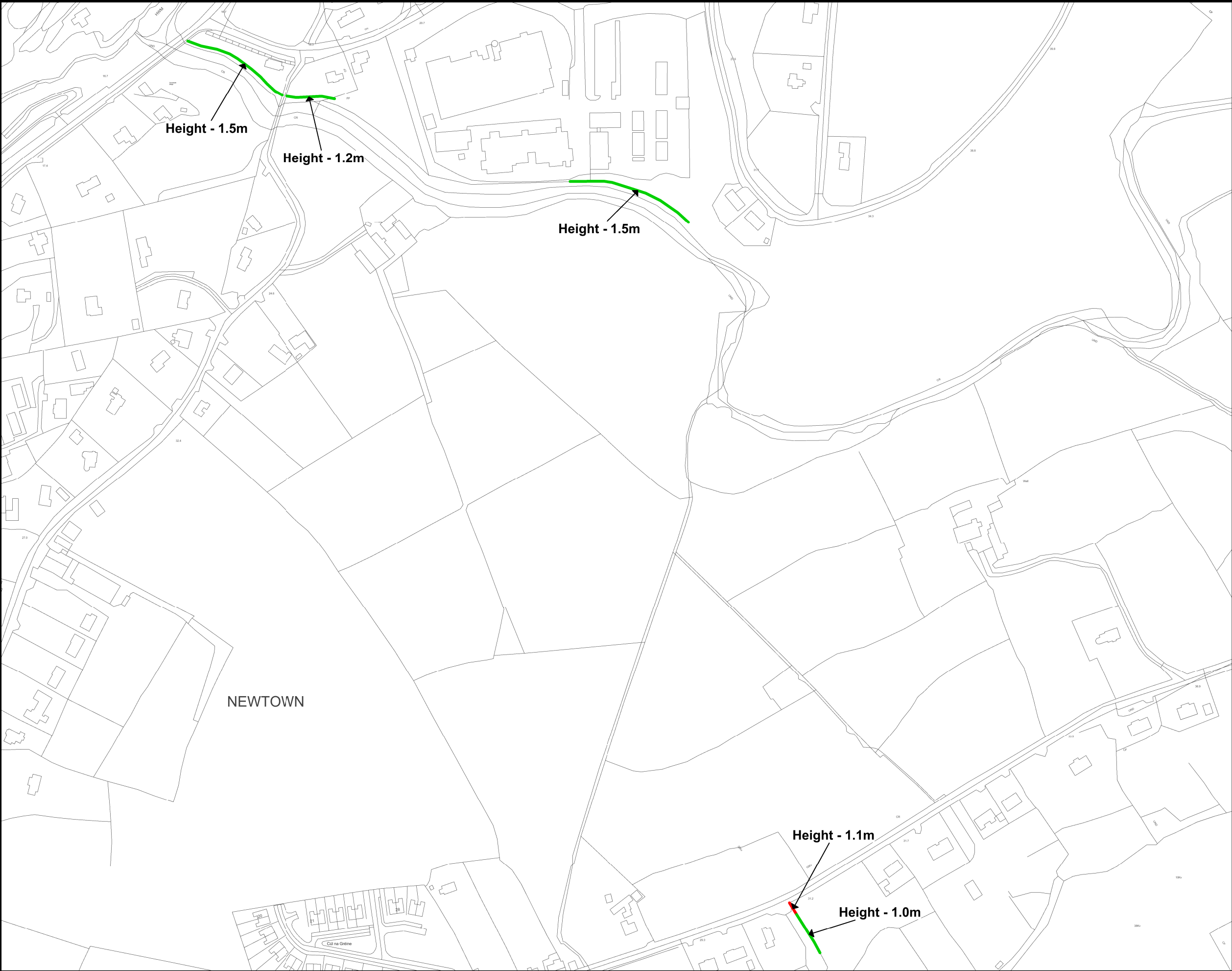
Mott MacDonald Ireland
5 Eastgate Avenue
Little Island, Cork

Project : South Western CFRAM Study	
Map : Bantry Fluvial Flood Defences & Tidal Barrage	
Map Type:	Preliminary Options
Source:	Fluvial & Tidal Flooding
Map Area:	Urban Area
Scenario:	Current
Drawn by:	Tony Donovan
Checked by:	Barry O'Connor
Approved by:	Fintan McGivern
Map No.:	MMD-296235-E-DR-21-BY-207-P1
Sheet:	2 of 3
Drawing Scale:	NTS
Revision:	P1
Plot Scale:	1:1 @ A3



IMPORTANT USER NOTICE: THE VIEWER OF THIS MAP SHOULD REFER TO THE
DISCLAIMER, GUIDANCE NOTES AND CONDITIONS OF USE THAT ACCOMPANY THIS
MAP.
THIS DRAFT MAP IS FOR CONSULTATION PURPOSES ONLY AND SHOULD NOT BE USED
FOR ANY OTHER PURPOSE.

©Ordnance Survey Ireland. All rights reserved. Licence No. EN002-1012



Flood Defence Walls

Flood Defence Embankments

Tidal Barrage

Barrage

Gate



Office of Public Works
Jonathan Swift Street
Trim, Co. Meath



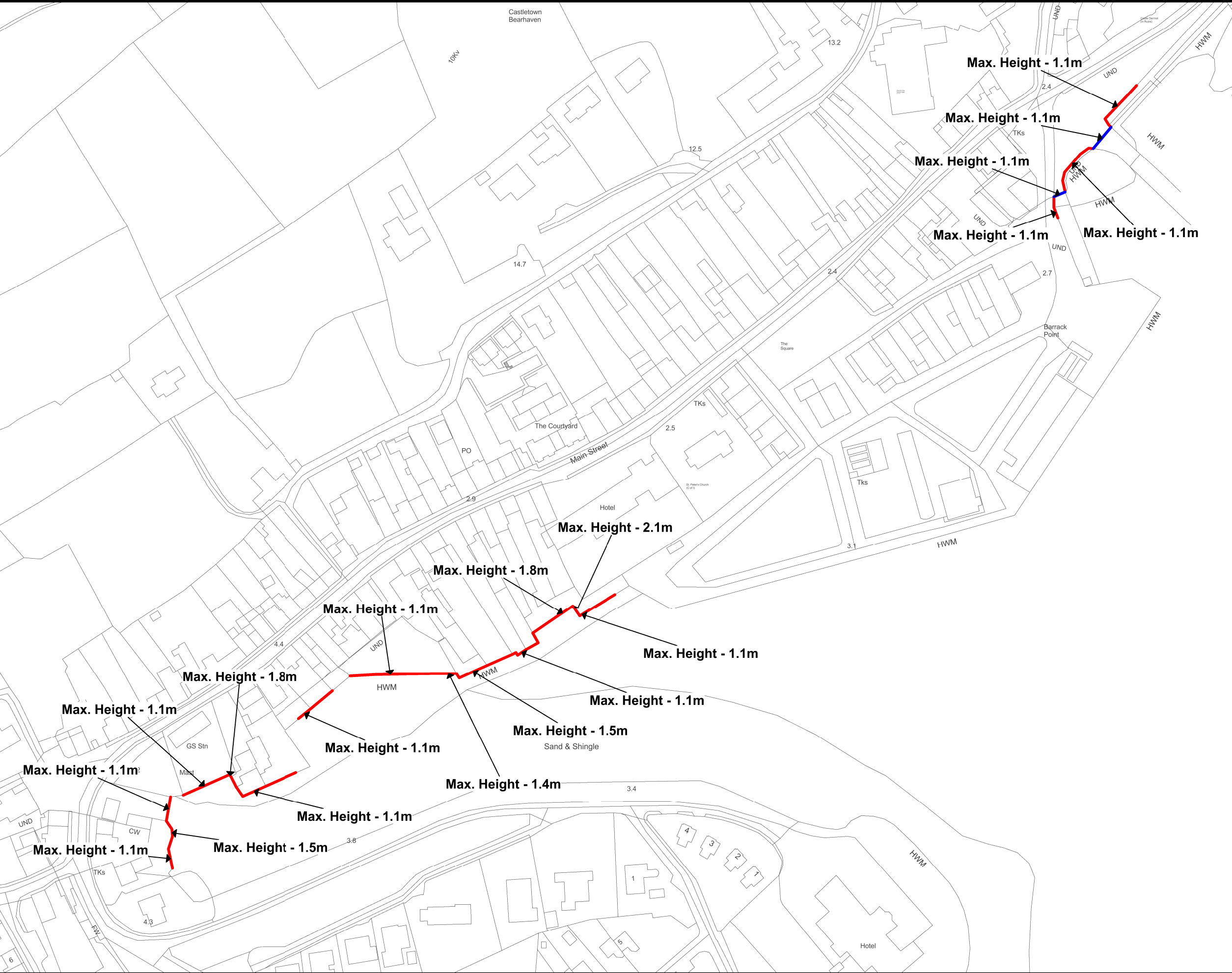
Mott MacDonald Ireland
5 Eastgate Avenue
Little Island, Cork

Project : South Western CFRAM Study	
Map : Bantry Fluvial Flood Defences & Tidal Barrage	
Map Type:	Preliminary Options
Source:	Fluvial & Tidal Flooding
Map Area:	Urban Area
Scenario:	Current
Drawn by:	Tony Donovan
Checked by:	Barry O'Connor
Approved by:	Fintan McGivern
Map No.:	MMD-296235-E-DR-21-BY-208-P1
Sheet:	3 of 3
Drawing Scale:	NTS
Revision:	P1
Plot Scale:	1:1 @ A3



IMPORTANT USER NOTICE: THE VIEWER OF THIS MAP SHOULD REFER TO THE
DISCLAIMER, GUIDANCE NOTES AND CONDITIONS OF USE THAT ACCOMPANY THIS
MAP.
THIS DRAFT MAP IS FOR CONSULTATION PURPOSES ONLY AND SHOULD NOT BE USED
FOR ANY OTHER PURPOSE.

©Ordnance Survey Ireland. All rights reserved. Licence No. EN002-1012



Flood Defence Walls

Flood Defence Barriers



Office of Public Works
Jonathan Swift Street
Trim, Co. Meath



Mott MacDonald Ireland
5 Eastgate Avenue
Little Island, Cork

Project :

South Western CFRAM Study

Map : **Castletownbere
Flood Defences**

Map Type: Preliminary Options

Source: Tidal Flooding

Map Area: Urban

Scenario: Current

Drawn by: Tony Donovan

Checked by: Barry O'Connor

Approved by: Fintan McGivern

Map No.: MMD-296235-E-DR-21-CE-201-P1

Sheet:

1 of 1

Revision: P1

Drawing Scale: NTS

Plot Scale: 1:1 @ A3



IMPORTANT USER NOTICE: THE VIEWER OF THIS MAP SHOULD REFER TO THE
DISCLAIMER, GUIDANCE NOTES AND CONDITIONS OF USE THAT ACCOMPANY THIS
MAP.
THIS DRAFT MAP IS FOR CONSULTATION PURPOSES ONLY AND SHOULD NOT BE USED
FOR ANY OTHER PURPOSE.

©Ordnance Survey Ireland. All rights reserved. Licence No. EN002-1012